

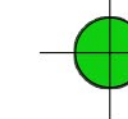

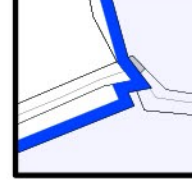

© This drawing is copyright
1. Do not scale this drawing
2. Errors and omissions to be immediately notified to Architect
3. All dimensions to be checked on site
4. To be read with relevant Engineers drawings



© Ordnance Survey Ireland and
Government of Ireland
Licence No. CYAL50248313

Map Sheets
1:1,000 | 2925-17
1:1,000 | 2925-18
1:1,000 | 2925-19
1:1,000 | 2925-21
1:2,500 | 2925-A
1:2,500 | 2925-C
1:2,500 | 2924-D
1:2,500 | 2925-D

Extraction Dates:
October 2015
March 2021
August 2021

-  Site Notice (7 No. Total)
-  Redline denotes Planning Application Site
18.378 Hectares (Gross)
-  Blue line denotes adjacent lands owned by the Applicant
-  Yellow hatch denotes wayleave.

revisions	date	initials
description		
Site Location Plan Sheet 1 of 3		
job	scale	drawing no.
Development at Moorestown, Swords, Phase 3	1:1000 A0	1830-SHD-S-101
client	date	revision
Gerard Gannon Properties	Mar22	
issue	drawn	
Planning SHD Stage 3	KLPG	
CONROY CROWE KELLY ARCHITECTS 65 MERRION SQUARE DUBLIN 2	checked	
PHONE 66139901 FAX 6765715 e-mail info@ccckie	PG	